Change in potential water surface areas in the Smith Creek watershed between 1958 – 2015

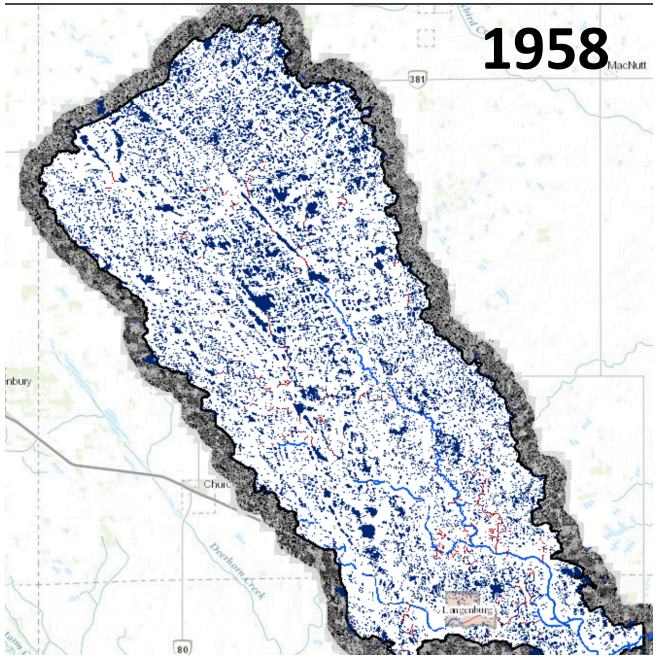

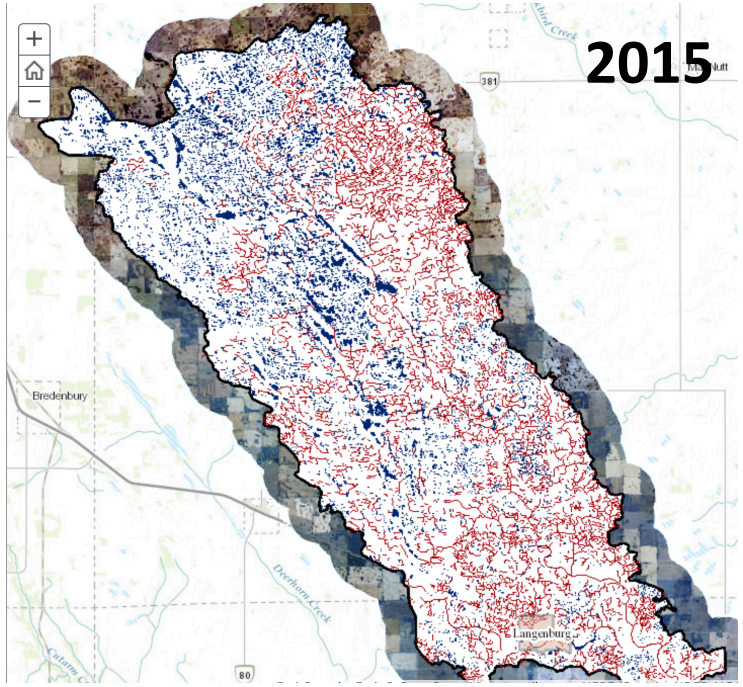
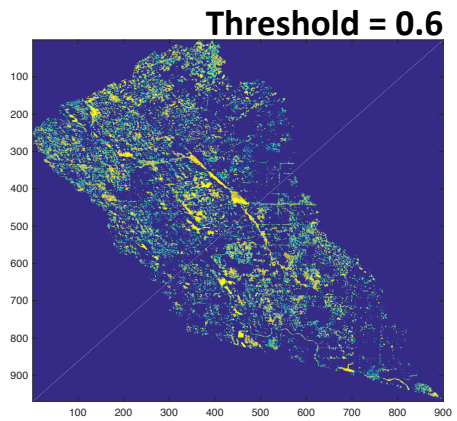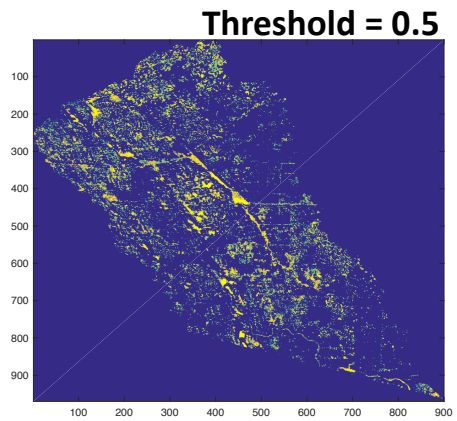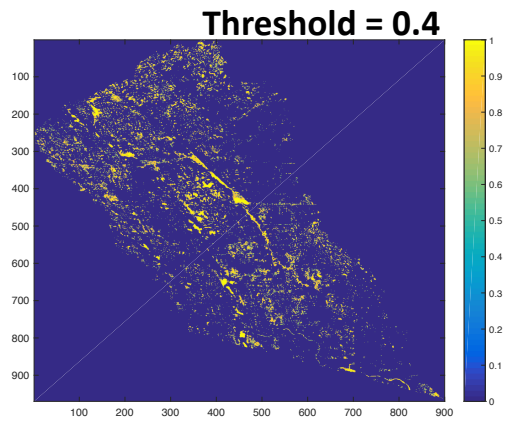
Maps of fractional water surface from Landsat imagery in May 2013 using Multiple Endmember Spectral Mixture Analysis (MESMA)